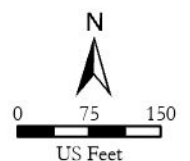
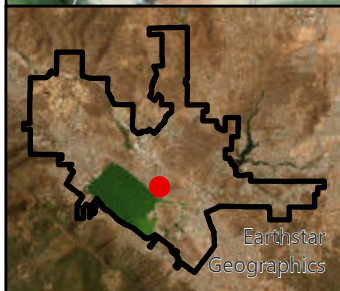


Vicinity Map

Planning Application No. 2022-02
APNs: 373-153-039 and 041

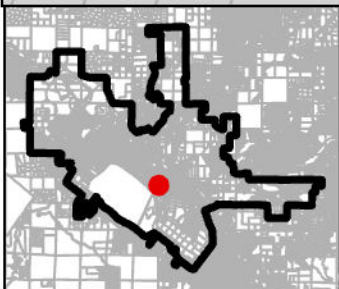
Coordinate System: NAD 1983 StatePlane California VI FIPS 0406 Feet





<h1>Aerial Map</h1>	
<p>Planning Application No. 2022-02</p> <p>APNs: 373-153-039 and 041</p>	
<p>Coordinate System: NAD 1983 StatePlane California VI FIPS 0406 Feet</p>	

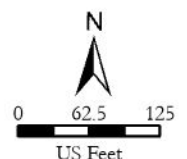
<p>N</p> <p>0 25 50</p> <p>US Feet</p>	<p>CITY OF LAKE ELSINORE DREAM EXTREME</p>
--	--

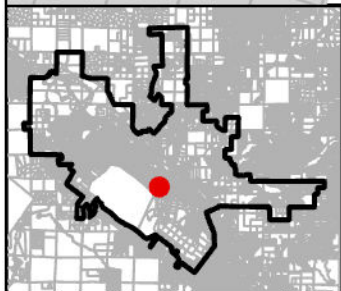
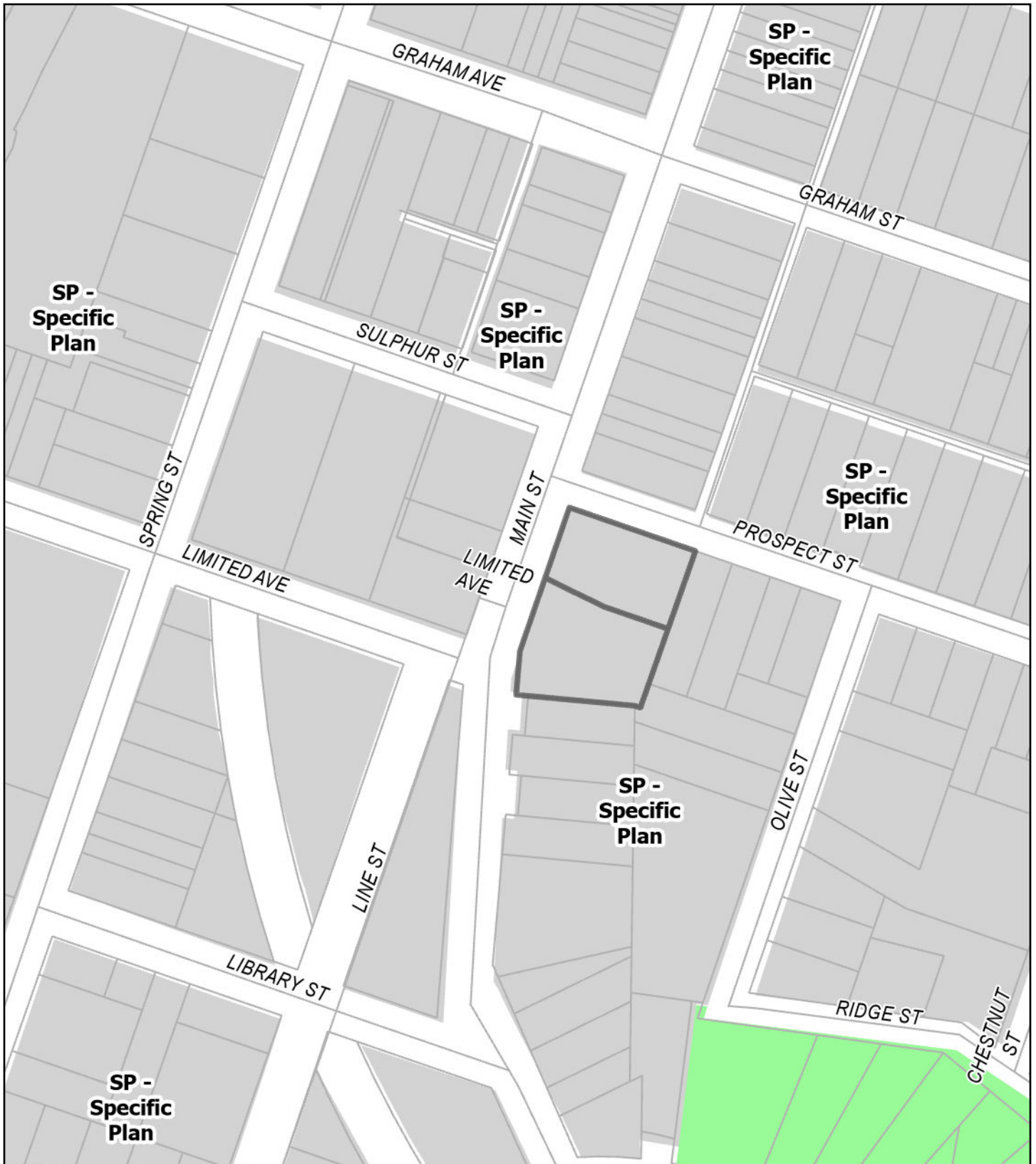


General Plan Exhibit

Planning Application No. 2022-02
APNs: 373-153-039 and 041

Coordinate System: NAD 1983 StatePlane California VI FIPS 0406 Feet





Zoning Exhibit

Planning Application No. 2022-02
APNs: 373-153-039 and 041

Coordinate System: NAD 1983 StatePlane California VI FIPS 0406 Feet

