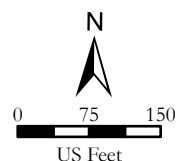


Vicinity Map

Planning Application No. 2022-19
APN: 378-290-016

Coordinate System: NAD 1983 StatePlane California VI FIPS 0406 Feet

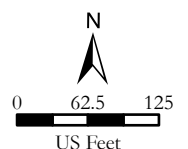


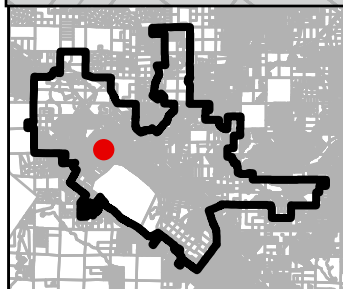
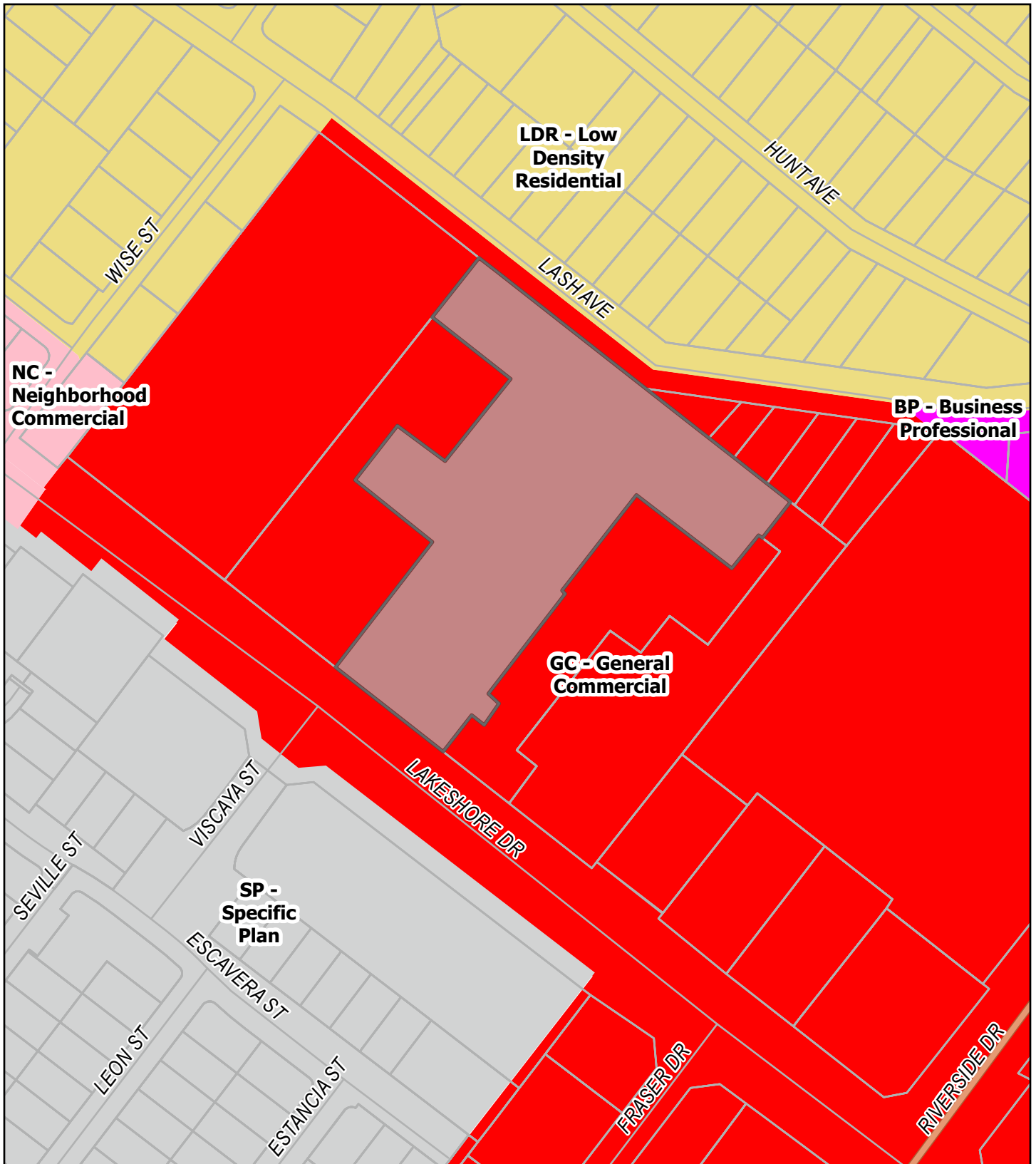


Aerial Map

Planning Application No. 2022-19
APN: 378-290-016

Coordinate System: NAD 1983 StatePlane California VI FIPS 0406 Feet

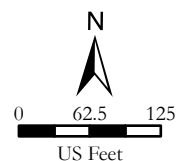


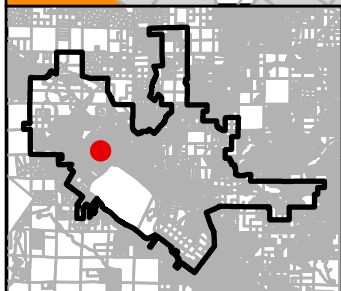
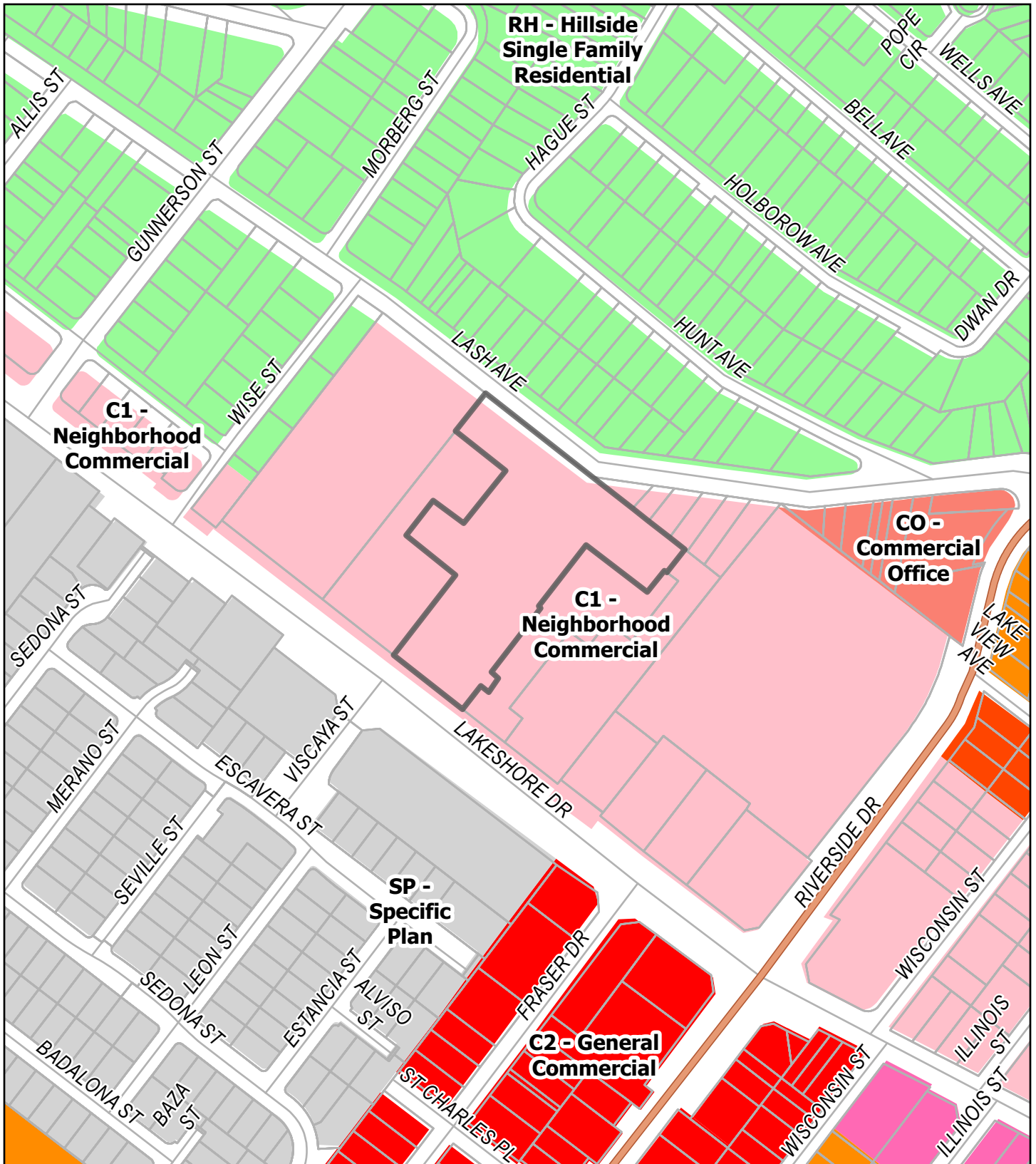


General Plan Exhibit

Planning Application No. 2022-19
APN: 378-290-016

Coordinate System: NAD 1983 StatePlane California VI FIPS 0406 Feet





Zoning Exhibit

Planning Application No. 2022-19
APN: 378-290-016

Coordinate System: NAD 1983 StatePlane California VI FIPS 0406 Feet

