








# PRIMARY LAND USE ALTERNATIVE OPTION

## General Plan Land Use Designations

-  Floodway
-  Business Professional
-  Limited Industrial
-  General Commercial
-  Neighborhood Commercial
-  Tourist Commercial
-  Commercial Mixed Use
-  Residential Mixed Use
-  Lakeside Residential
-  Hillside Residential
-  Low Density Residential
-  Low-Medium Residential
-  Medium Density Residential
-  High Density Residential
-  Recreational
-  Open Space
-  Public/Institutional
-  Specific Plan

- ### Base Map Features
-  City Boundary
  -  Sphere of Influence
  -  Highways
  -  Major Arterials
  -  Street Network
  -  Waterbodies
  -  Parks & Open Space

