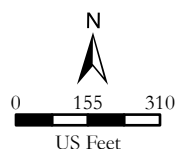


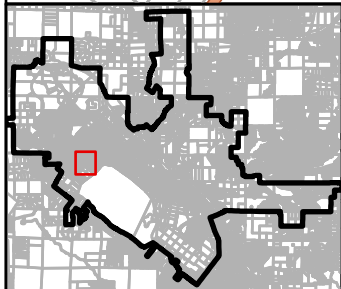
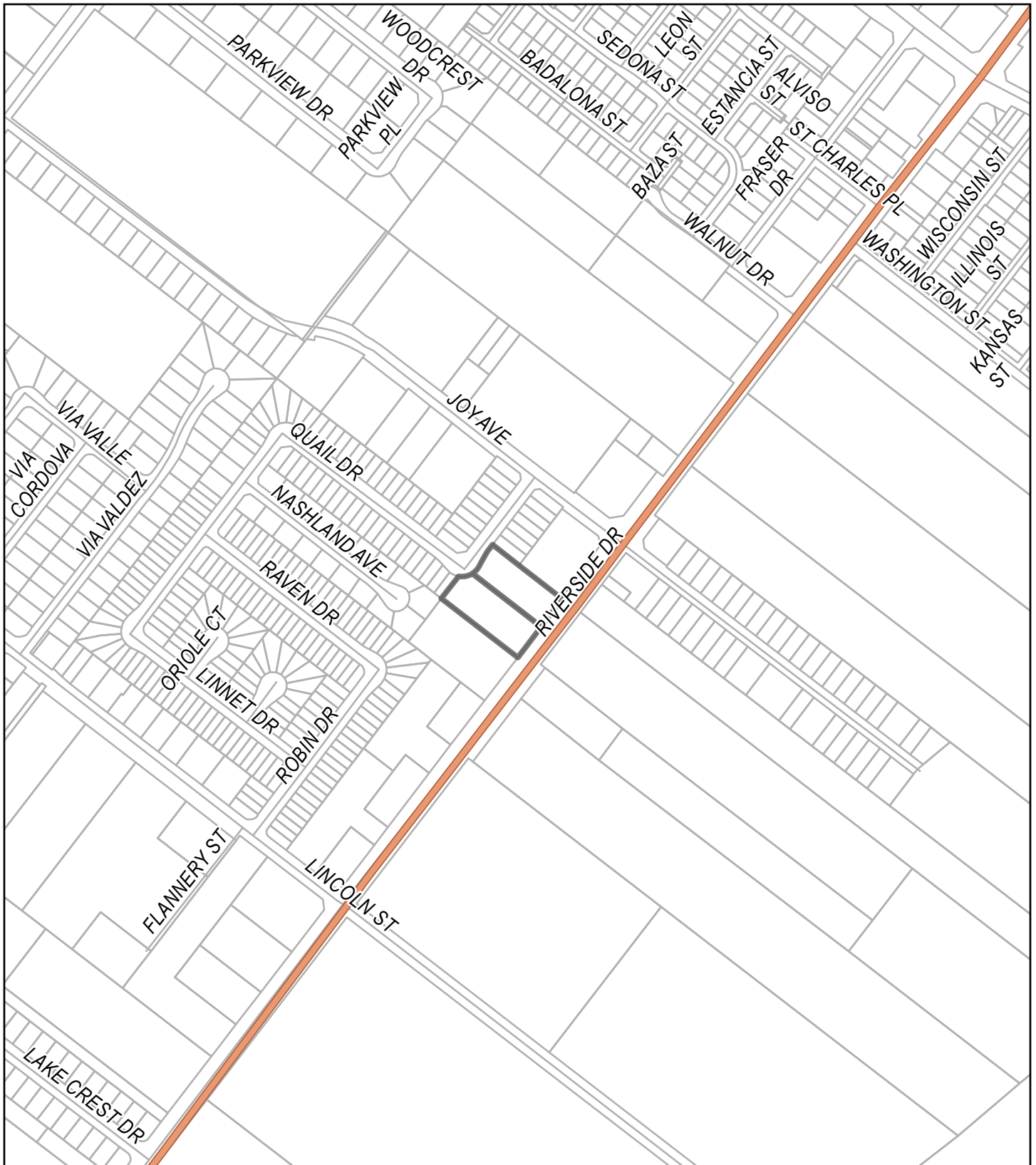
Earthstar
Geographics

Aerial Map

Planning Application No. 2023-17
Commercial Design Review No. 2023-05

Coordinate System: NAD 1983 StatePlane California VI FIPS 0406 Feet

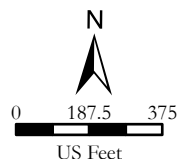


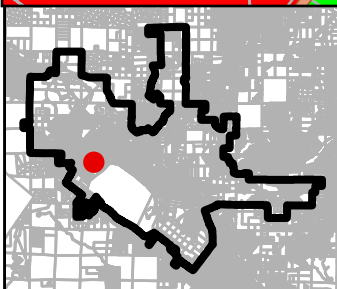
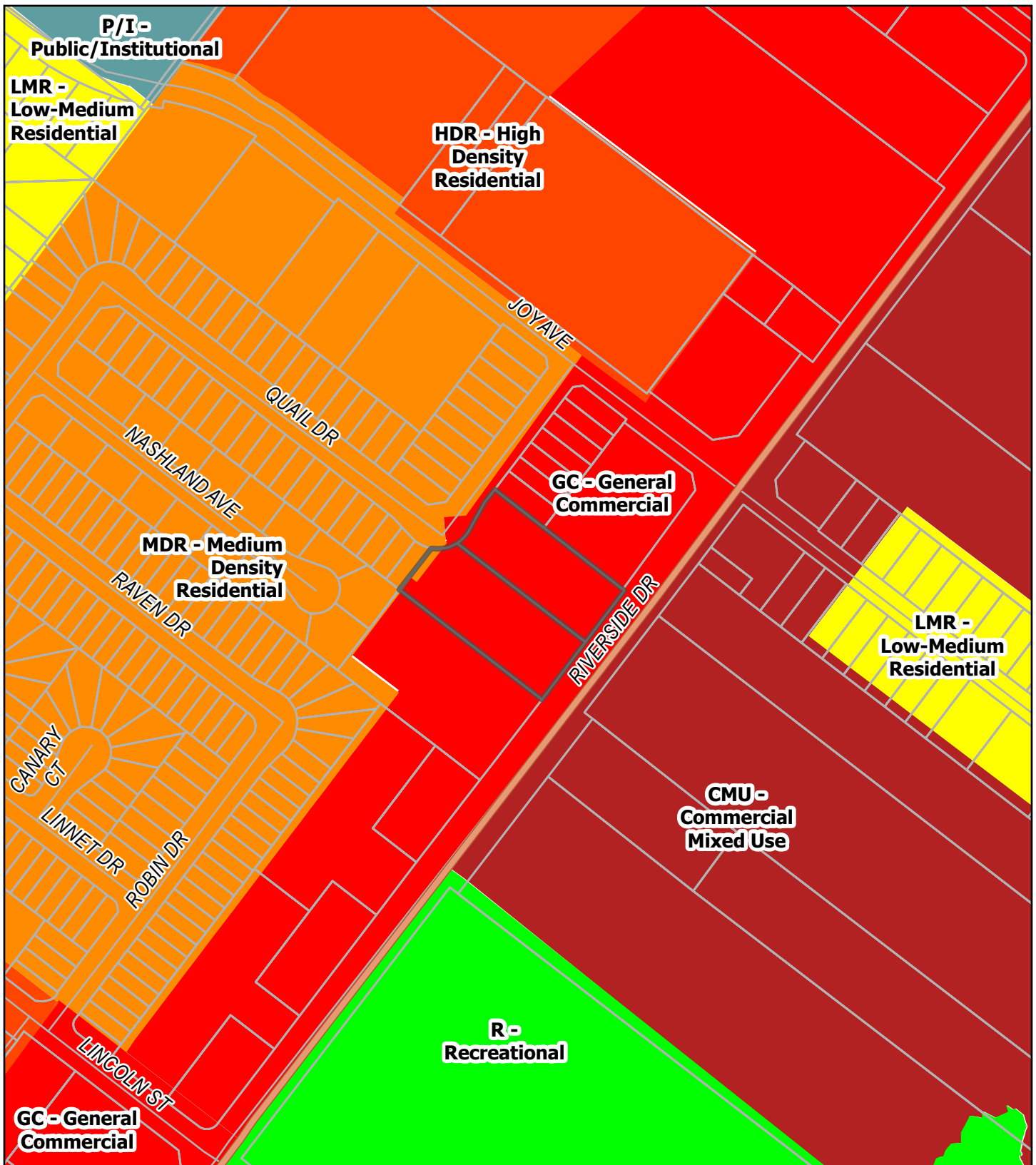


Vicinity Map

Planning Application No. 2017-17
Commercial Design Review No. 2023-05

Coordinate System: NAD 1983 StatePlane California VI FIPS 0406 Feet

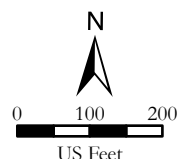


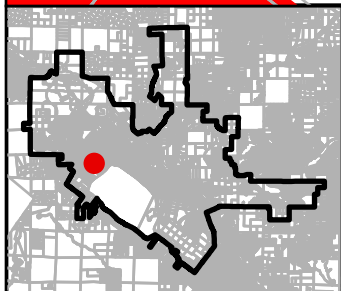
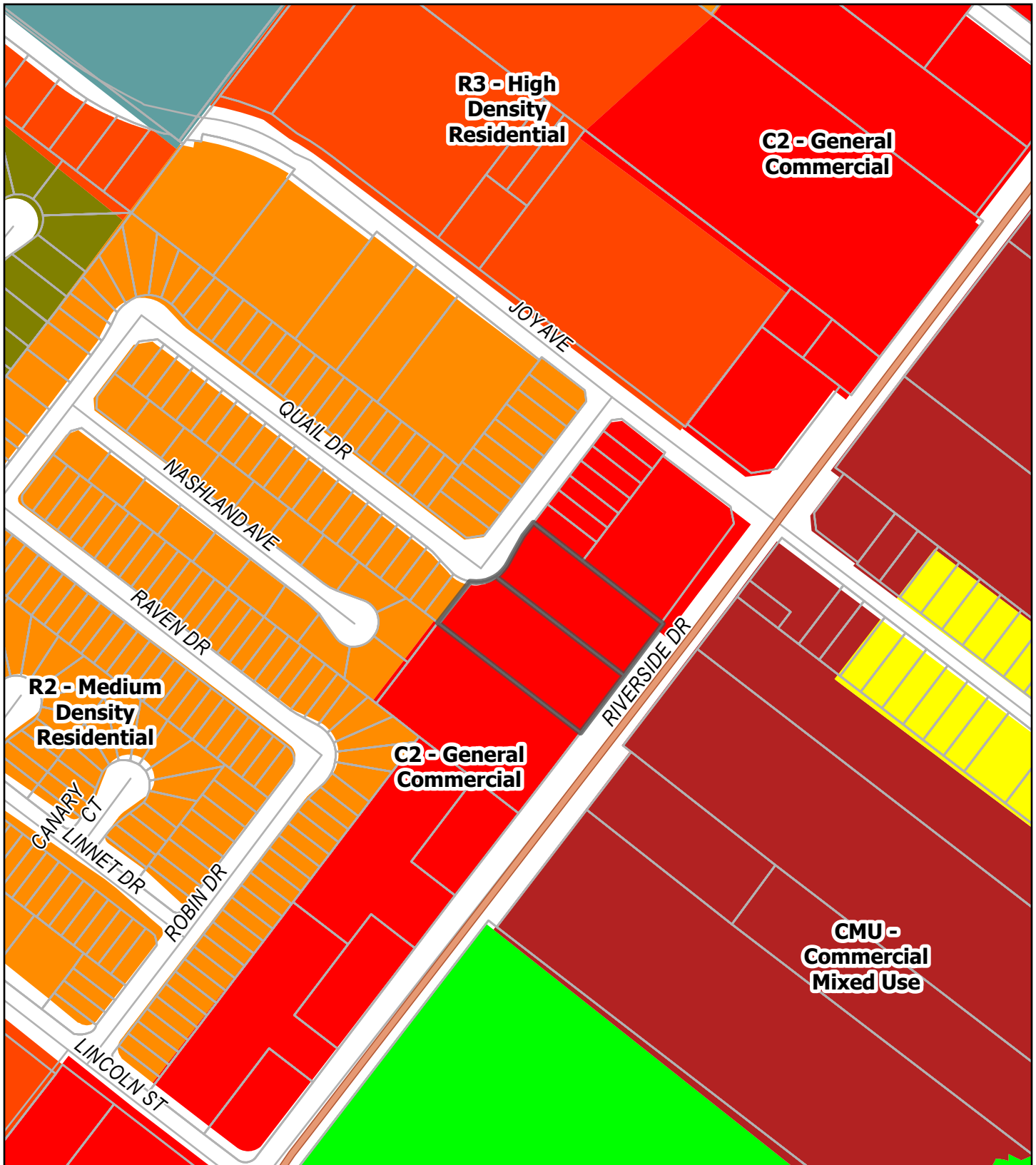


General Plan Exhibit

Planning Application No. 2023-17
Commercial Design Review No. 2023-05

Coordinate System: NAD 1983 StatePlane California VI FIPS 0406 Feet





Zoning Exhibit

Planning Application No. 2023-17
Commercial Design Review No. 2023-05

Coordinate System: NAD 1983 StatePlane California VI FIPS 0406 Feet

