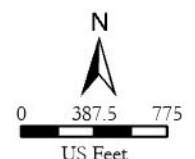
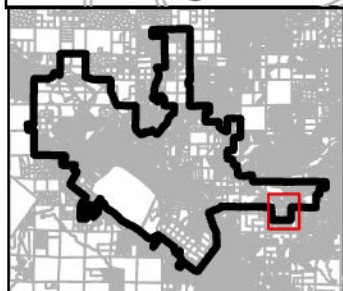
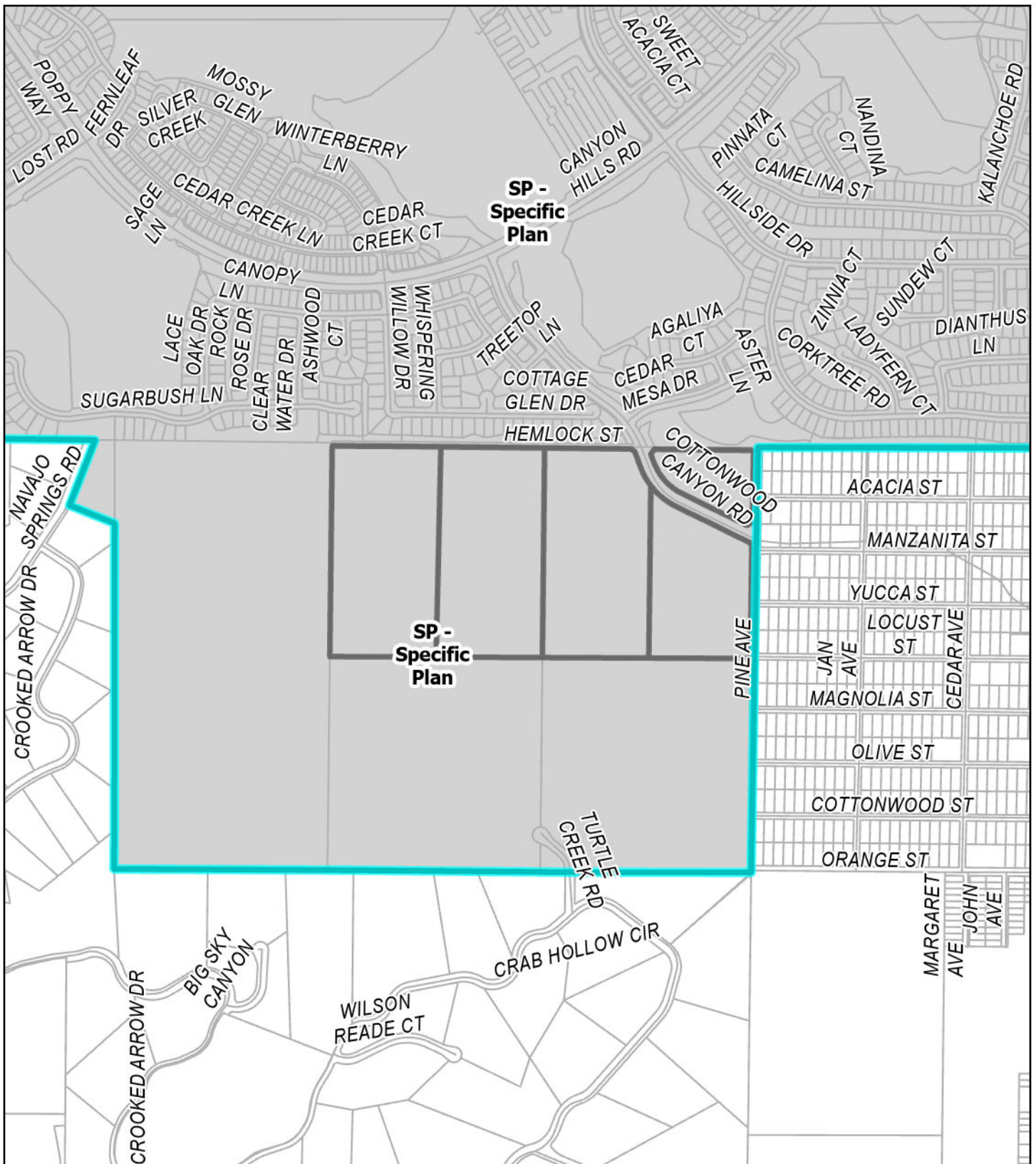


Vicinity Map

Planning Application No. 2021-43
APNs: 365-230-005, 006, 009, 011, and 012

Coordinate System: NAD 1983 StatePlane California VI FIPS 0406 Feet

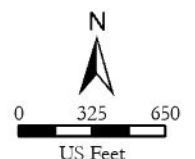


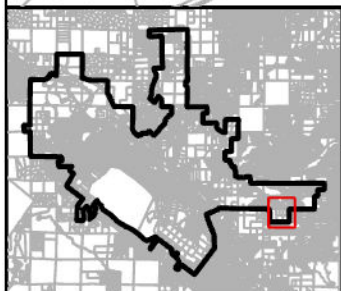
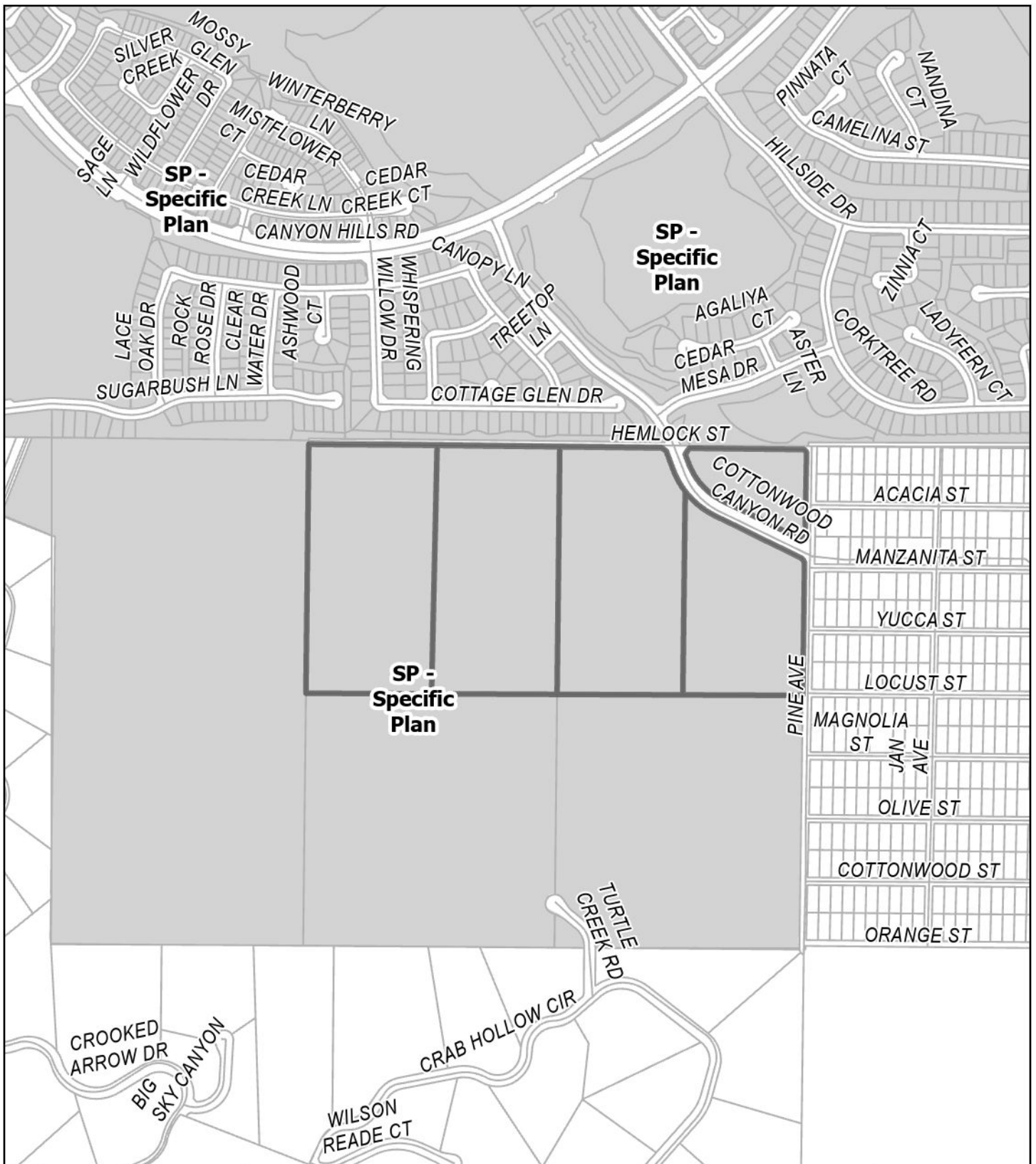


General Plan Exhibit

Planning Application No. 2021-43
 APNs: 363-230-005, 006, 009, 011, and 012

Coordinate System: NAD 1983 StatePlane California VI FIPS 0406 Feet





Zoning Exhibit

Planning Application No. 2016-112
CUP No. 2018-03, CDR No. 2016-17

Coordinate System: NAD 1983 StatePlane California VI FIPS 0406 Feet

