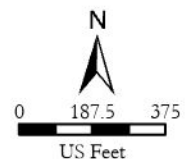


# Vicinity Map

Planning Application No. 2016-112  
CUP No. 2018-03, CDR No. 2016-17

Coordinate System: NAD 1983 StatePlane California VI FIPS 0406 Feet



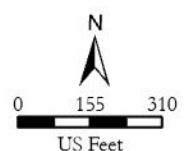




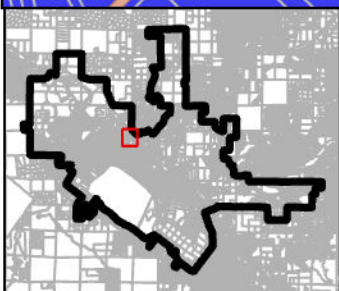
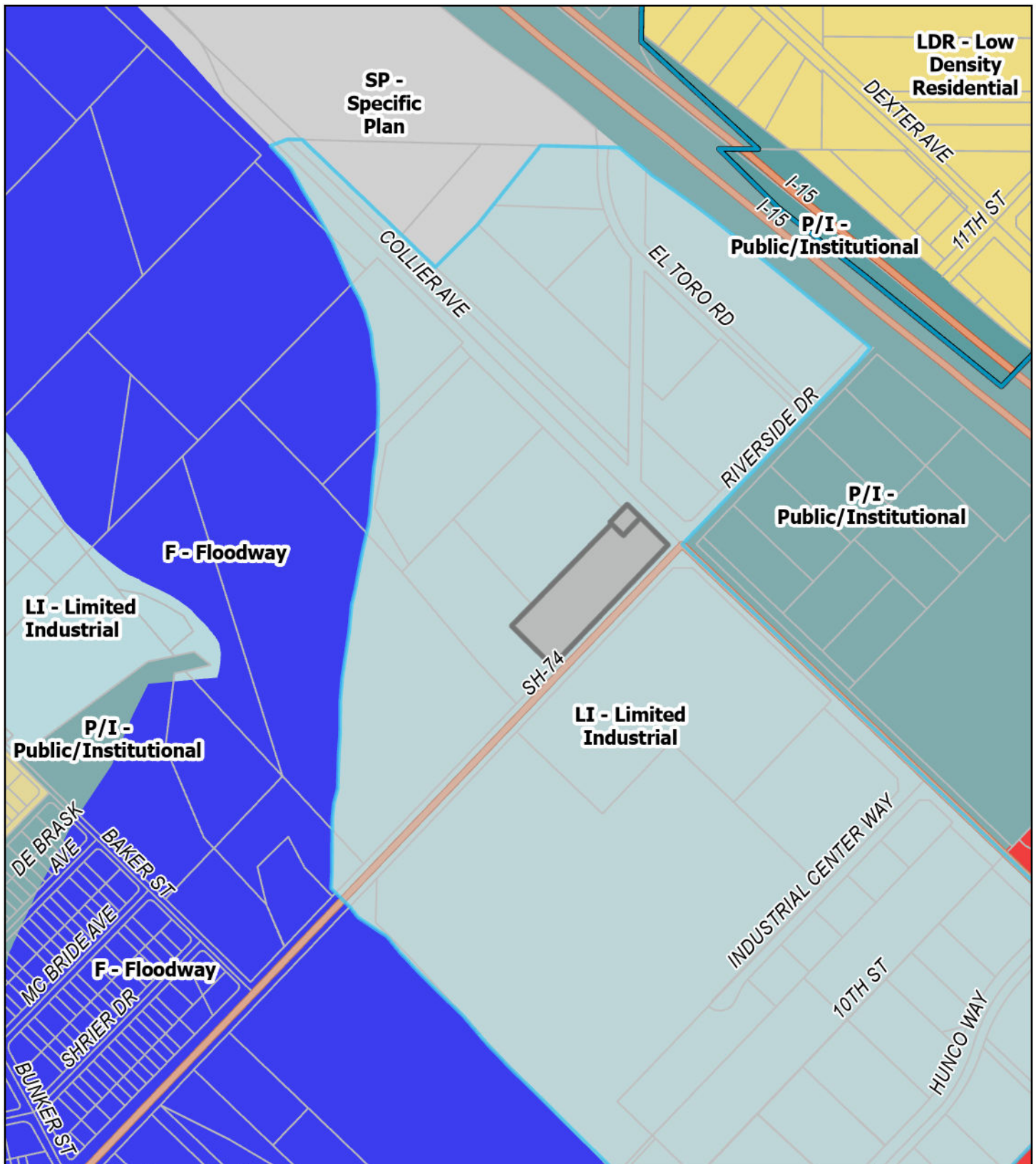
# Aerial Map

Planning Application No. 2016-112  
CUP No. 2018-03, CDR No. 2016-17

Coordinate System: NAD 1983 StatePlane California VI FIPS 0406 Feet



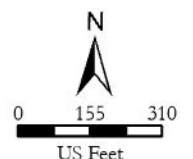


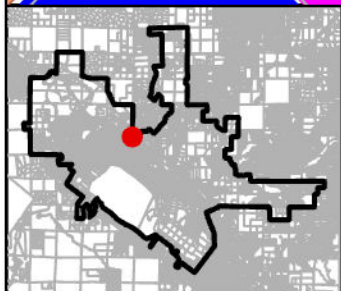
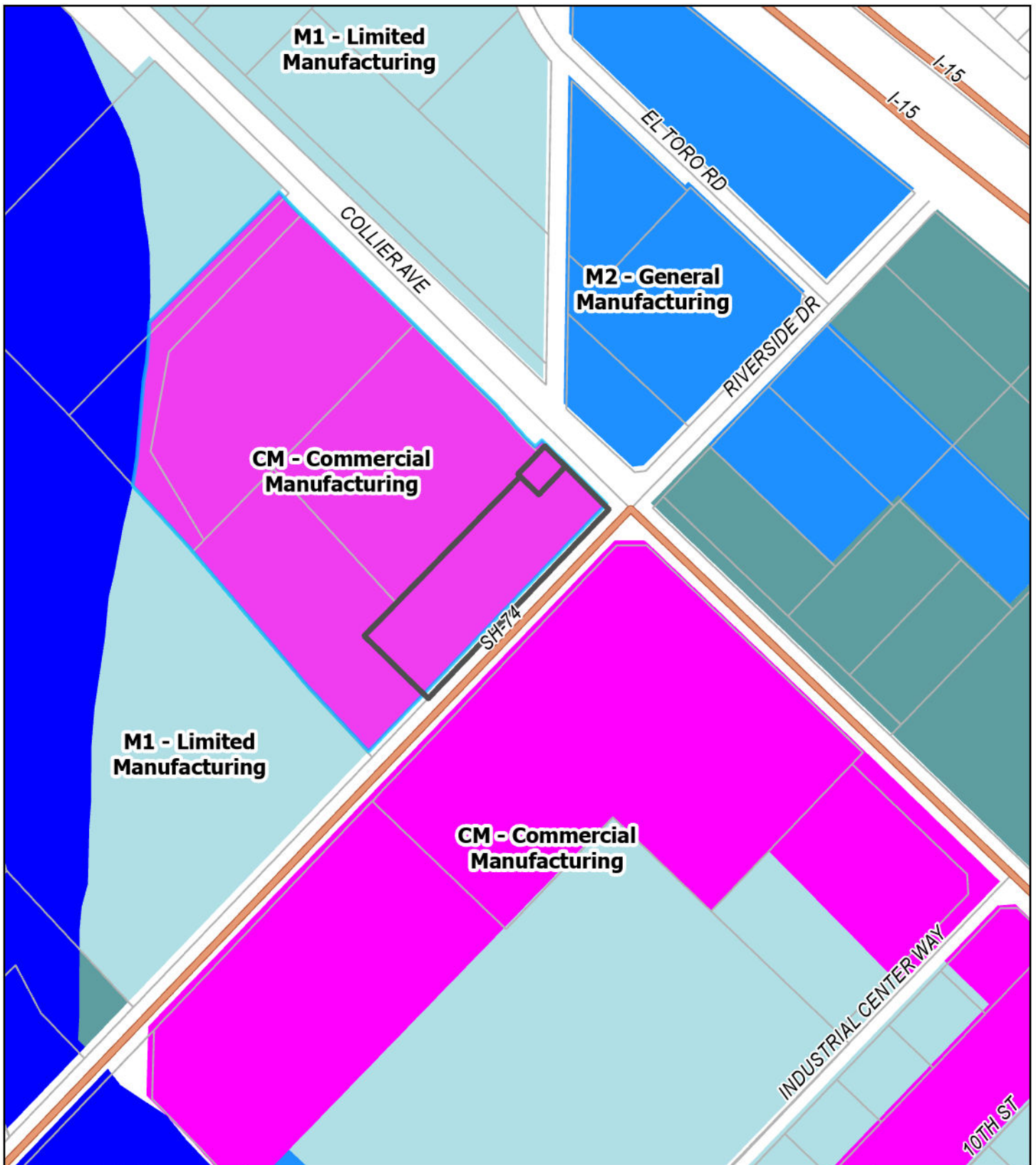


# General Plan Exhibit

Planning Application No. 2016-112  
CUP No. 2018-03, CDR No. 2016-17

Coordinate System: NAD 1983 StatePlane California VI FIPS 0406 Feet





# Zoning Exhibit

Planning Application No. 2016-112  
CUP No. 2018-03, CDR No. 2016-17

Coordinate System: NAD 1983 StatePlane California VI FIPS 0406 Feet

