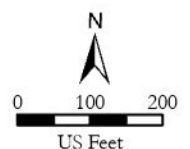
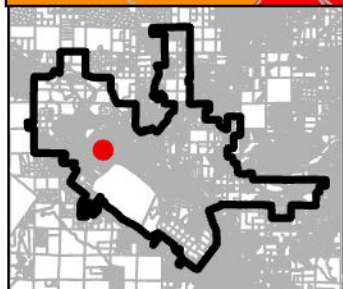
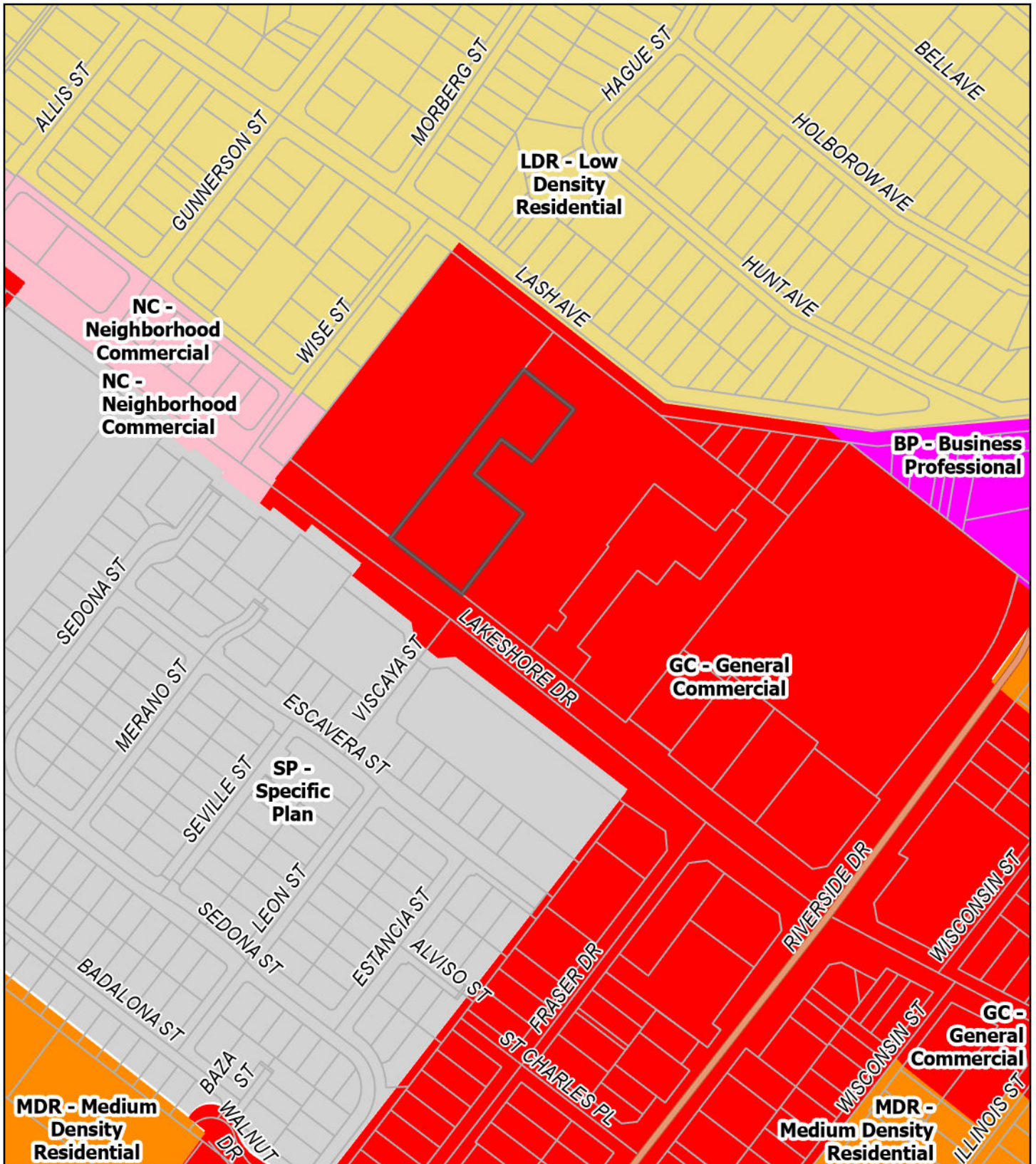


Aerial Map

Planning Application No. 2024-04
CUP No. 2024-03, CDR No. 2024-01

Coordinate System: NAD 1983 StatePlane California VI FIPS 0406 Feet

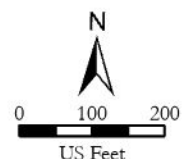


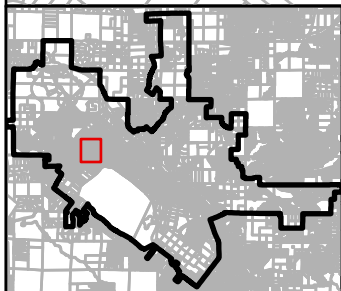
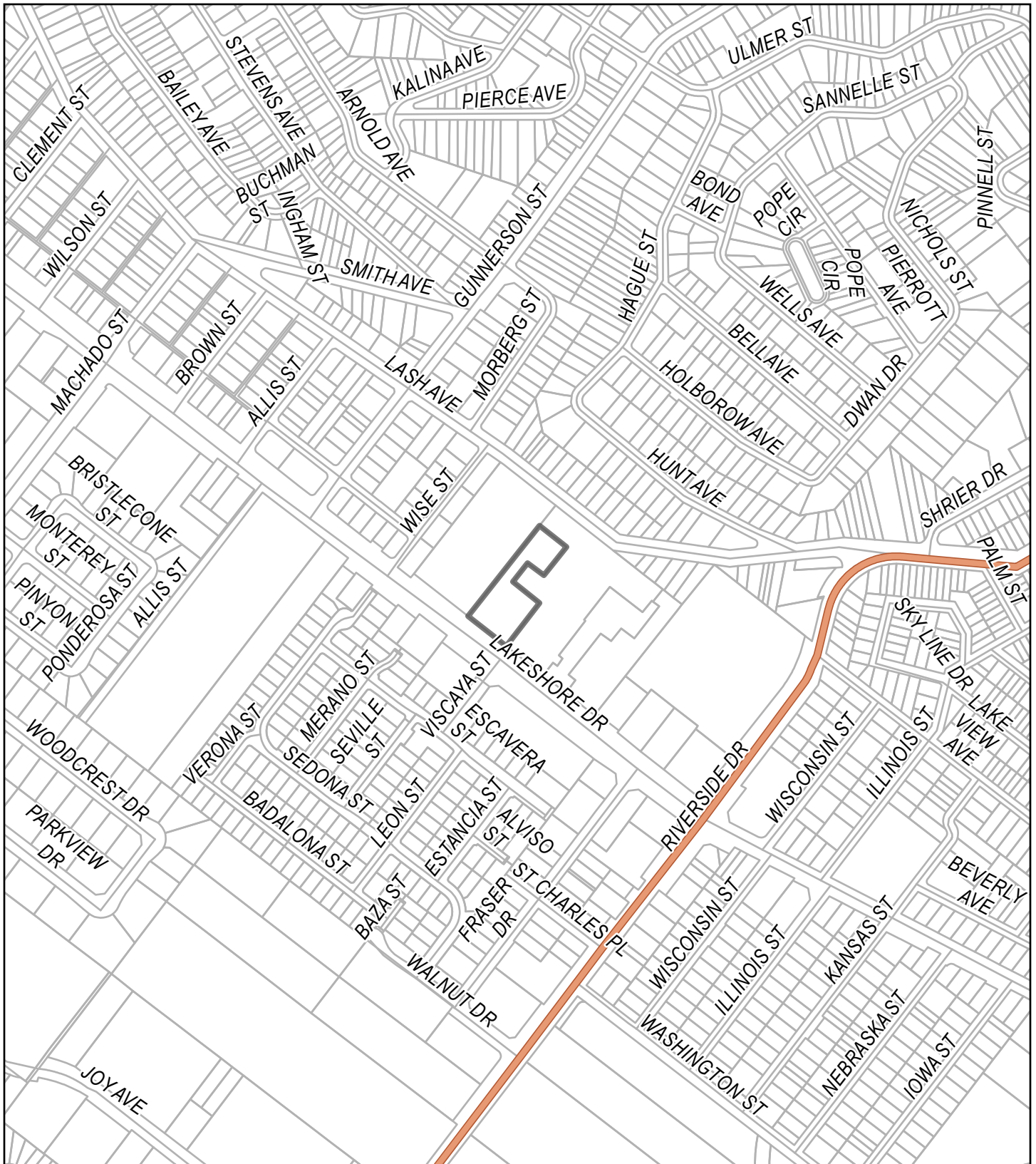


General Plan Exhibit

Planning Application No. 2024-04
CUP No. 2024-03, CDR No. 2024-01

Coordinate System: NAD 1983 StatePlane California VI FIPS 0406 Feet

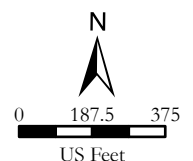


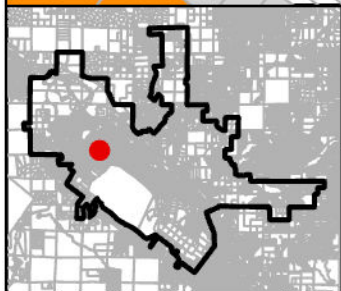


Vicinity Map

Planning Application No. 2024-04
CUP No. 2024-03, CDR No. 2024-01

Coordinate System: NAD 1983 StatePlane California VI FIPS 0406 Feet





Zoning Exhibit

Planning Application No. 2024-04
CUP No. 2024-03, CDR No. 2024-01

Coordinate System: NAD 1983 StatePlane California VI FIPS 0406 Feet

