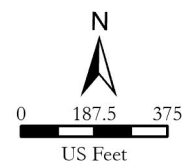
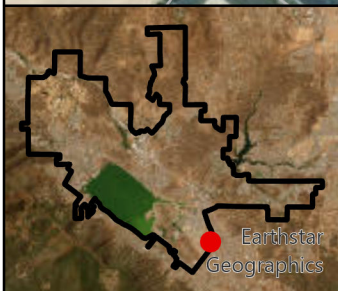


# Vicinity Map

Planning Application No. 2022-03  
TTM No. 38378 & RDR No. 2022-02

Coordinate System: NAD 1983 StatePlane California VI FIPS 0406 Feet



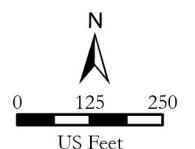


Earthstar  
Geographics

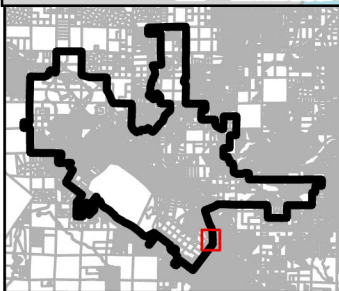
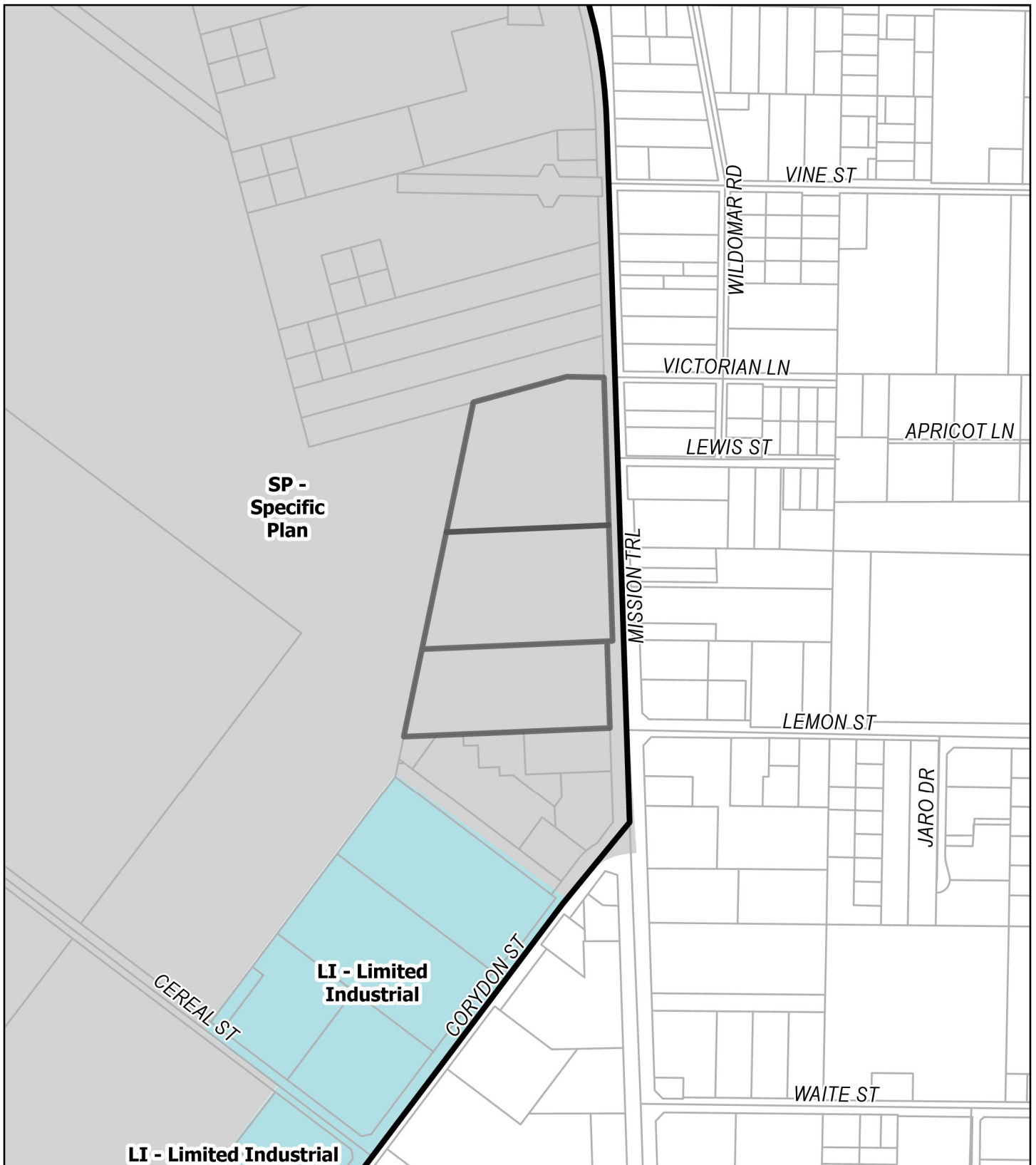
# Aerial Map

Planning Application No. 2022-03  
TTM No. 38378 & RDR No. 2022-02

Coordinate System: NAD 1983 StatePlane California VI FIPS 0406 Feet







# General Plan Exhibit

Planning Application No. 2022-03  
TTM No. 38378 & RDR No. 2022-02

Coordinate System: NAD 1983 StatePlane California VI FIPS 0406 Feet

