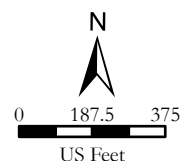


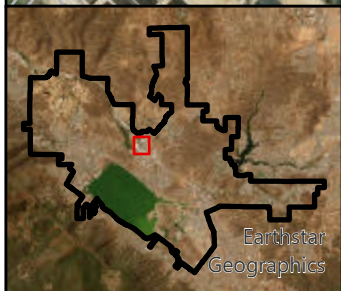
# Vicinity Map

Planning Application No. 2023-15  
CUP No. 2023-06, CDR No. 2023-04

Coordinate System: NAD 1983 StatePlane California VI FIPS 0406 Feet



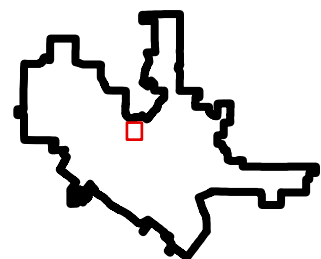
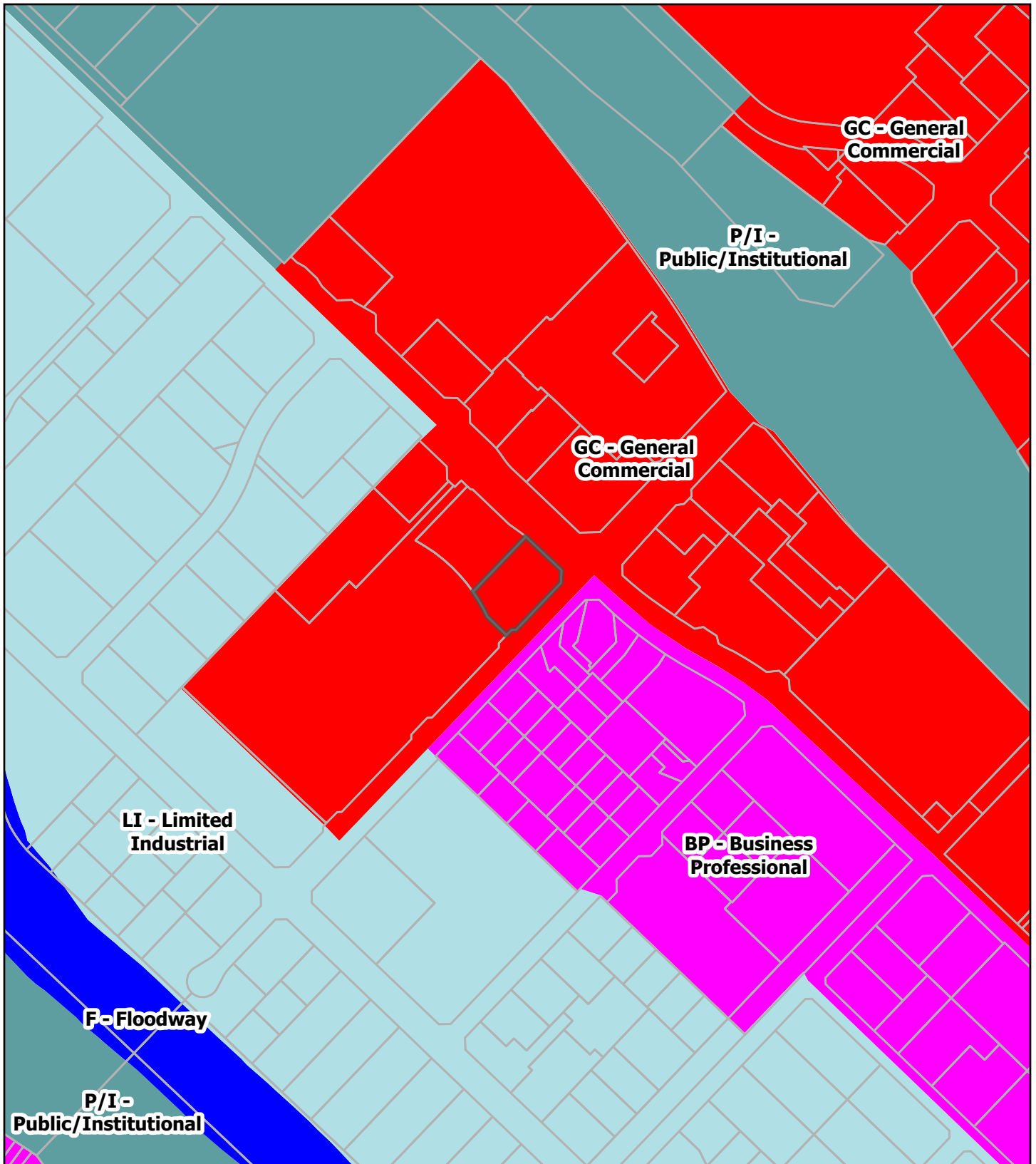




<h1>Aerial Map</h1>	
<b>Planning Application No. 2023-15</b> <b>CUP No. 2023-06, CDR No. 2023-04</b>	
<small>Coordinate System: NAD 1983 StatePlane California VI FIPS 0406 Feet</small>	

 0 155 310 US Feet	 CITY OF LAKE COUNTY DREAM EXTREME
--------------------------	--

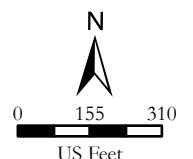


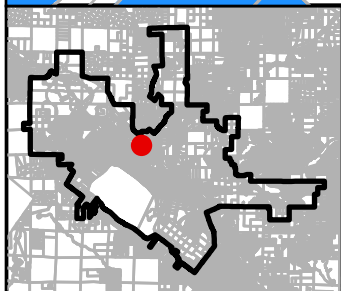
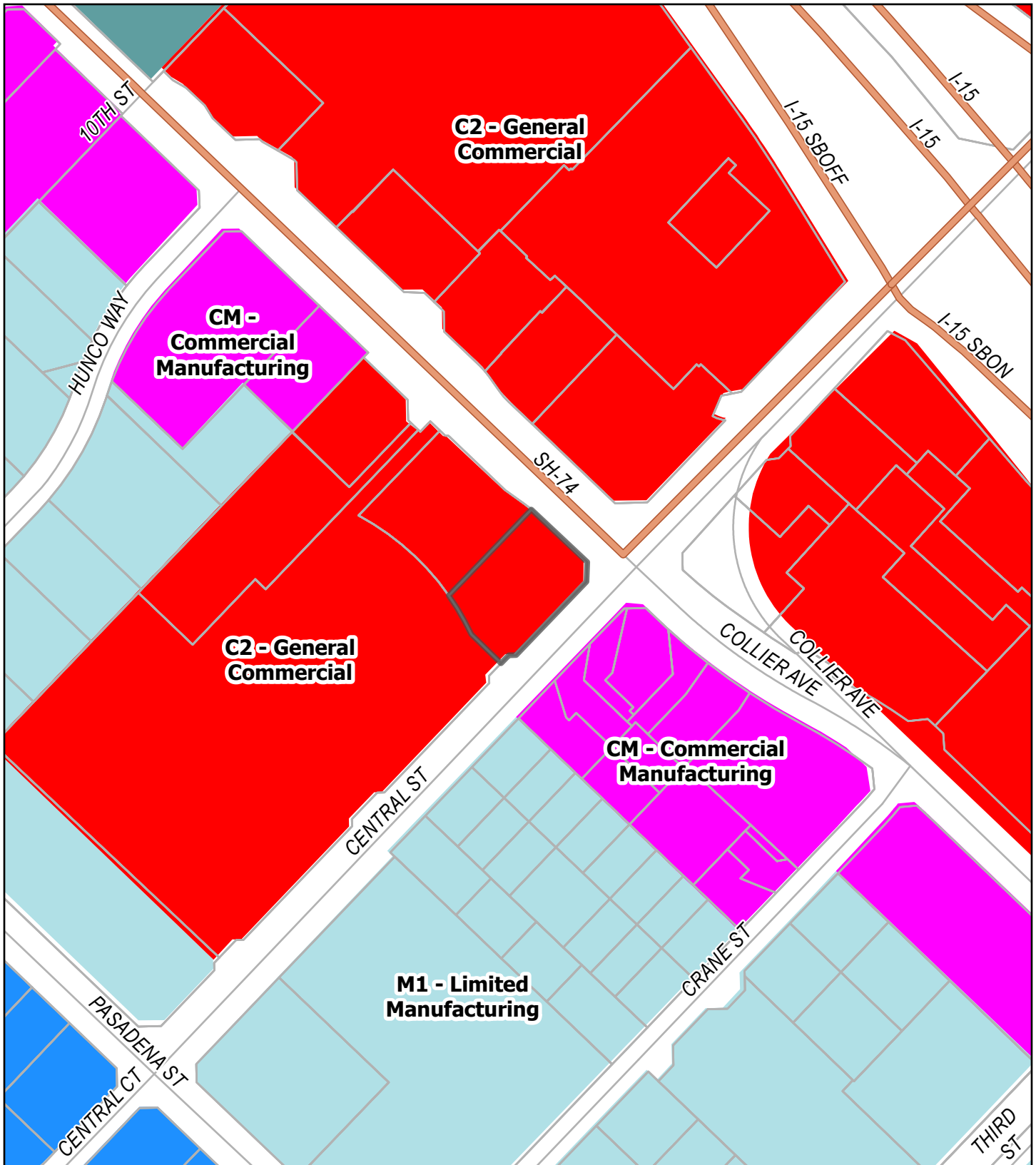


# General Plan Exhibit

Planning Application No. 2023-15  
CUP No. 2023-06, CDR No. 2023-04

Coordinate System: NAD 1983 StatePlane California VI FIPS 0406 Feet





# Zoning Exhibit

Planning Application No. 2023-15  
CUP No. 2023-06, CDR No. 2023-04

Coordinate System: NAD 1983 StatePlane California VI FIPS 0406 Feet

