



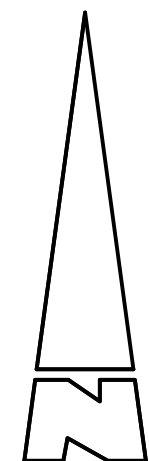


**C.F.D. MAINTENANCE AREA**

|   |                         |                      |
|---|-------------------------|----------------------|
|  | STREET                  | 4,585 S.F. = 0.11 AC |
|  | SIDEWALK                | 1,861 S.F. = 0.04 AC |
|  | STREETSCAPE             | 3,131 S.F. = 0.07 AC |
|  | SIGNALIZED INTERSECTION | 1 EA                 |



IN THE CITY OF LAKE ELSINORE, IN THE COUNTY OF RIVERSIDE,  
STATE OF CALIFORNIA

**PARCEL MAP 37550  
C.F.D. MAINTENANCE  
SITE PLAN EXHIBIT**

|                   |          |
|-------------------|----------|
| SHEET NO.         | <b>1</b> |
| OF <u>1</u> SHTS. |          |
| DATE              | 08/25/23 |

R:\2023\27\FINAL\EXH12027 CFD EXHIBIT.dwg